



Mediterranean  
**Model  
Forest**  
Network





# What is a Model Forest?

A Model Forest is a voluntary association of people that live in a particular territory, and are interested in discovering, defining, enhancing and guarantying its sustainability; and in sharing their experiences and their knowledge to contribute to global environmental goals.




Tunisia  
Tunisia  
Murcia  
Murcia  
Urbión  
Sardinia  
Istria  
Istria  
Tuscany  
Yalova  
Western Macedonia  
Ifrane  
Turkey  
Castilla y León  
Dehesas de Salamanca  
Dehesas de Salamanca  
Sainte Baume  
Morocco  
Morocco  
Provence - Alps - Côte d'Azur  
Provence - Alps - Côte d'Azur  
Sierra Espuña  
Sierra Espuña  
Kroumerie-Mogods  
Kroumerie-Mogods  
Corsica

# Mediterranean Model Forest Network

In the Mediterranean Model Forest Network we study the particularities of the Mediterranean region. We develop common objectives, we generate dynamic work environments, and we establish patterns of collaboration between members. We promote the exchange of knowledge, cooperate in common interest areas, and collectively develop innovative capacities.

The Network and its Model Forest cooperate in the development of their activity programs. They are in permanent communication to avoid environmental conflicts and they aim to promote global sustainable development opportunities, in the framework of international commitments and agreements.



Model Forest  
(People association) + Networking = **Action**  
Local  
Global

Glo

## Networking

# Local

We integrate the specificities of each territory without losing the overall focus that is reflected by the Principles and Attributes of the International Model Forest Network. Networking contributes to Model Forests being able to share knowledge that in turn helps to achieve global environmental objectives.

# Global

# Network



All together  
planting  
the FUTURE

Ob

Go



# Objectives

To promote the Model Forest concept.

To promote and support the development of Model Forest in the Mediterranean region.

To take advantage of the opportunities that networking provides, to share knowledge, to promote innovative initiatives and to join efforts to work in the development of a more sustainable world.

# Goals

To ensure that each Model Forest fully represents the environmental, social and economic characteristics of each territory or landscape on which it is developed.

To ensure a balance between the concepts of territorial sustainability and global scale sustainability.

To promote teamwork, cultural and knowledge exchange and the development of new ways of learning and collaboration among Network members.



# Mediterranean Model Forest Network



# Members:

Region of Castilla y León (Spain)  
Region of Murcia (Spain)  
Region of Corsica (France)  
Region of Provence-Alps-Costa de Azul (France)  
Region of Sardinia (Italy)  
Region of Tuscany (Italy)  
Region of Istria (Croatia)  
Prefecture of Magnesia (Greece)  
Region of Western Macedonia (Greece)  
Turkey  
Tunisia  
Morocco

Urbión Model Forest (Castilla y León)



## Legend

-  MMFN member
-  Model Forest
-  Background - Landsat satellite image

Lat/Lon ETRS89. Map created by [www.cesefor.com](http://www.cesefor.com)  
Data: Landsat imagery, Digital Chart of the World  
and European Environment Agency



[www.mmfn.info](http://www.mmfn.info)

Mediterranean  
**Model  
Forest**  
Network

Plaza de la Universidad, 4 - Entreplanta 1  
47002 Valladolid | España  
Tel.: +34 983 304 181  
Fax: +34 983 308 671

e-mai: [mmfn@mmfn.info](mailto:mmfn@mmfn.info)



Collectivité  
Territoriale de Corse



OFFICE DU  
DEVELOPPEMENT  
AGRIQUE ET RURAL  
DE CORSE

Région



Provence-Alpes-Côte d'Azur



Photograph: © Pilar Valbuena



Design: [www.jastenfrojen.com](http://www.jastenfrojen.com)